

**This electronic collection of documents is provided
for the convenience of the user
and is Not a Certified Document –**

**The documents contained herein were originally issued
and sealed by the individuals whose names and license
numbers appear on each page, on the dates appearing
with their signature on that page.**

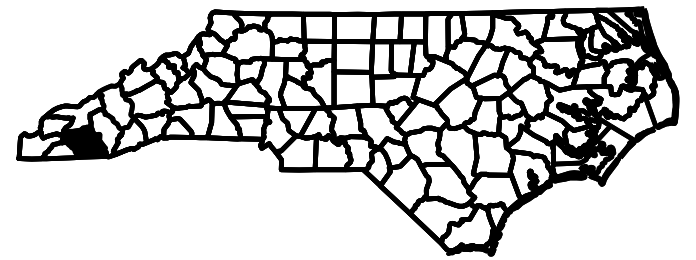
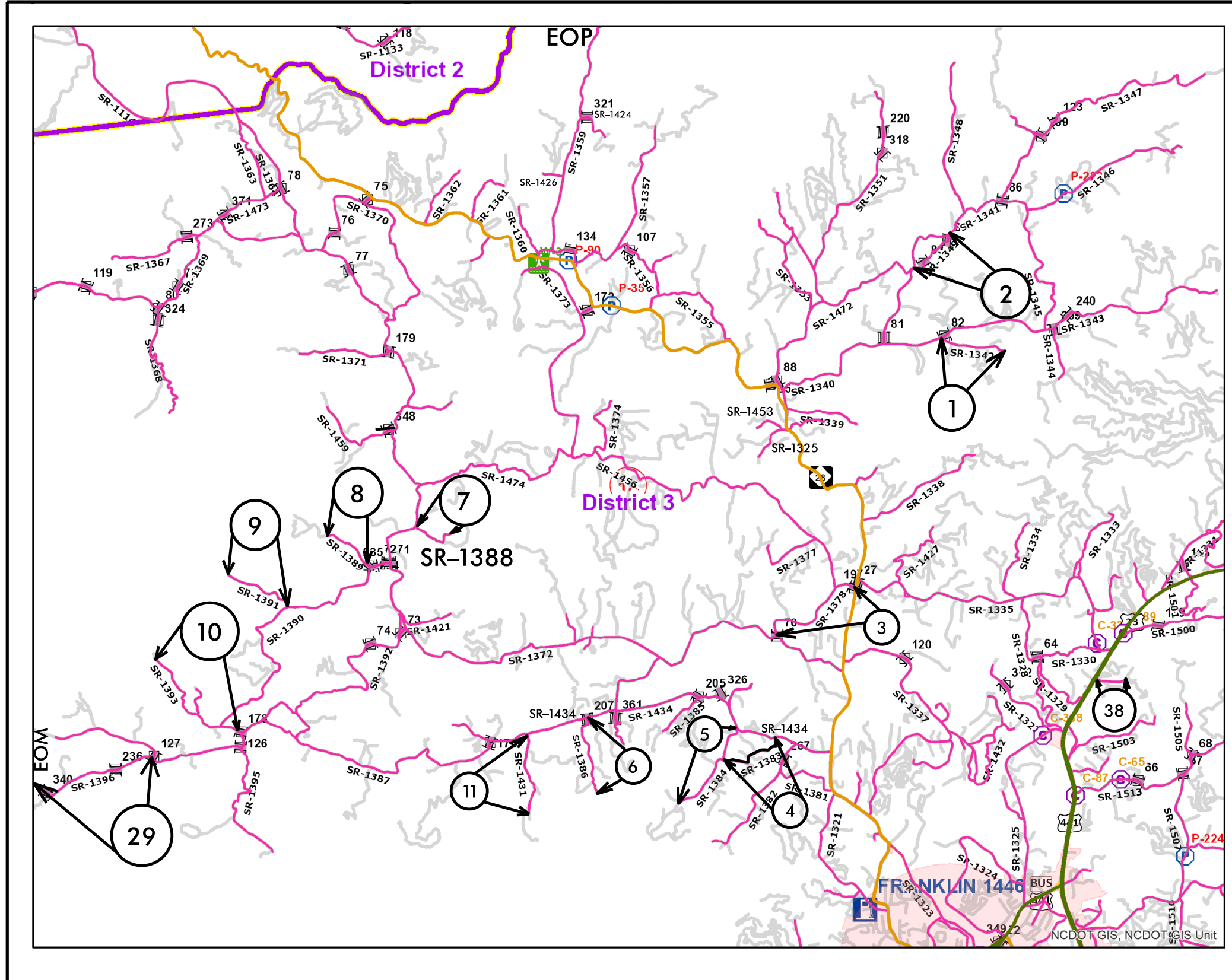
**This file or an individual page
shall not be considered a certified document.**

TIP PROJECT: N/A

CONTRACT: DN00646

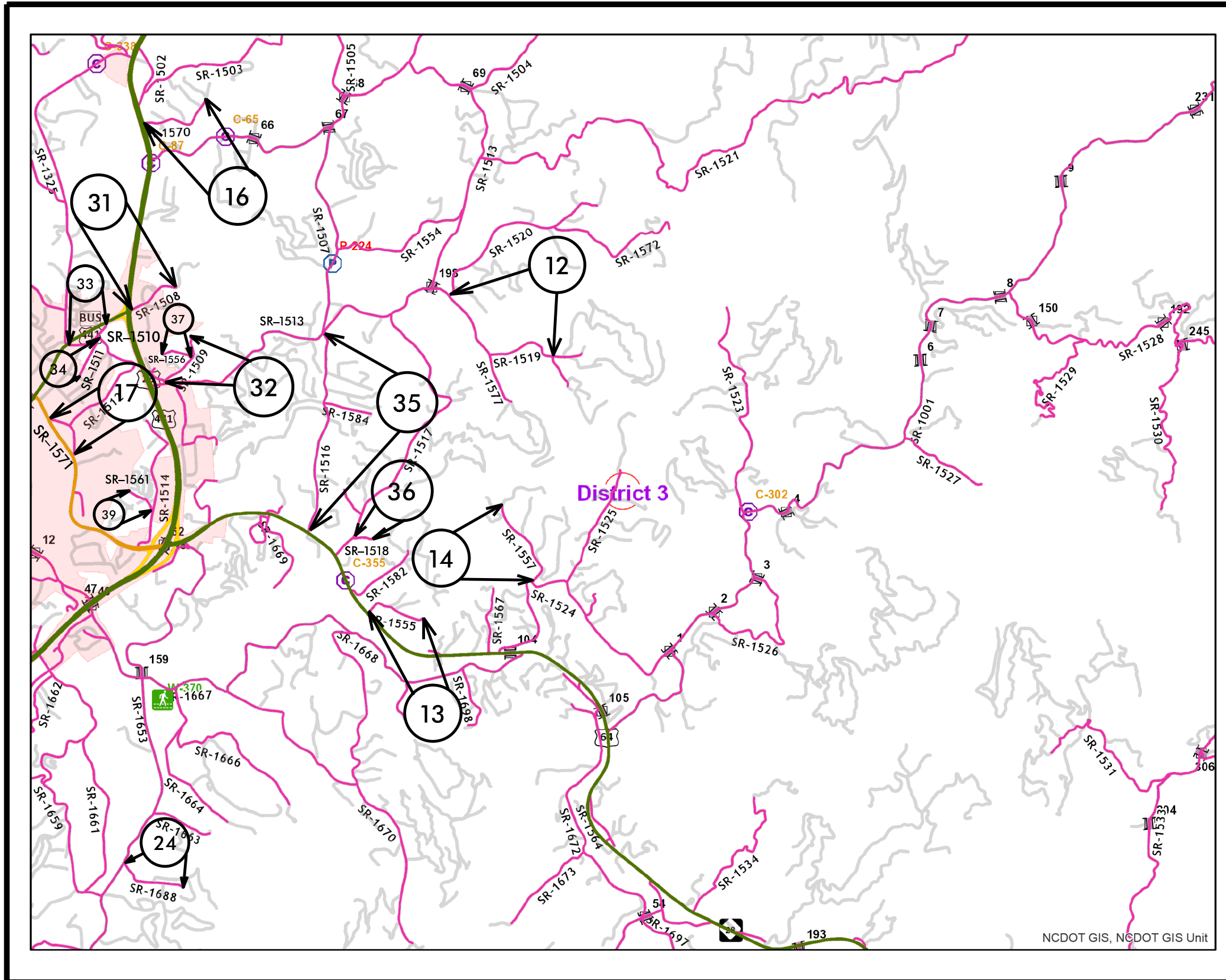
MACON COUNTY

PROJECT REFERENCE NO.		SHEET NO.
2018CPT.14.13.20562		1
STATE PROJECT	F.A. PROJECT NO.	DESCRIPTION
		DN00646



MACON COUNTY

PROJECT REFERENCE NO.		SHEET NO.
2018CPT.14.13.20562		2
STATE PROJECT	F.A. PROJECT NO.	DESCRIPTION
		DN00646



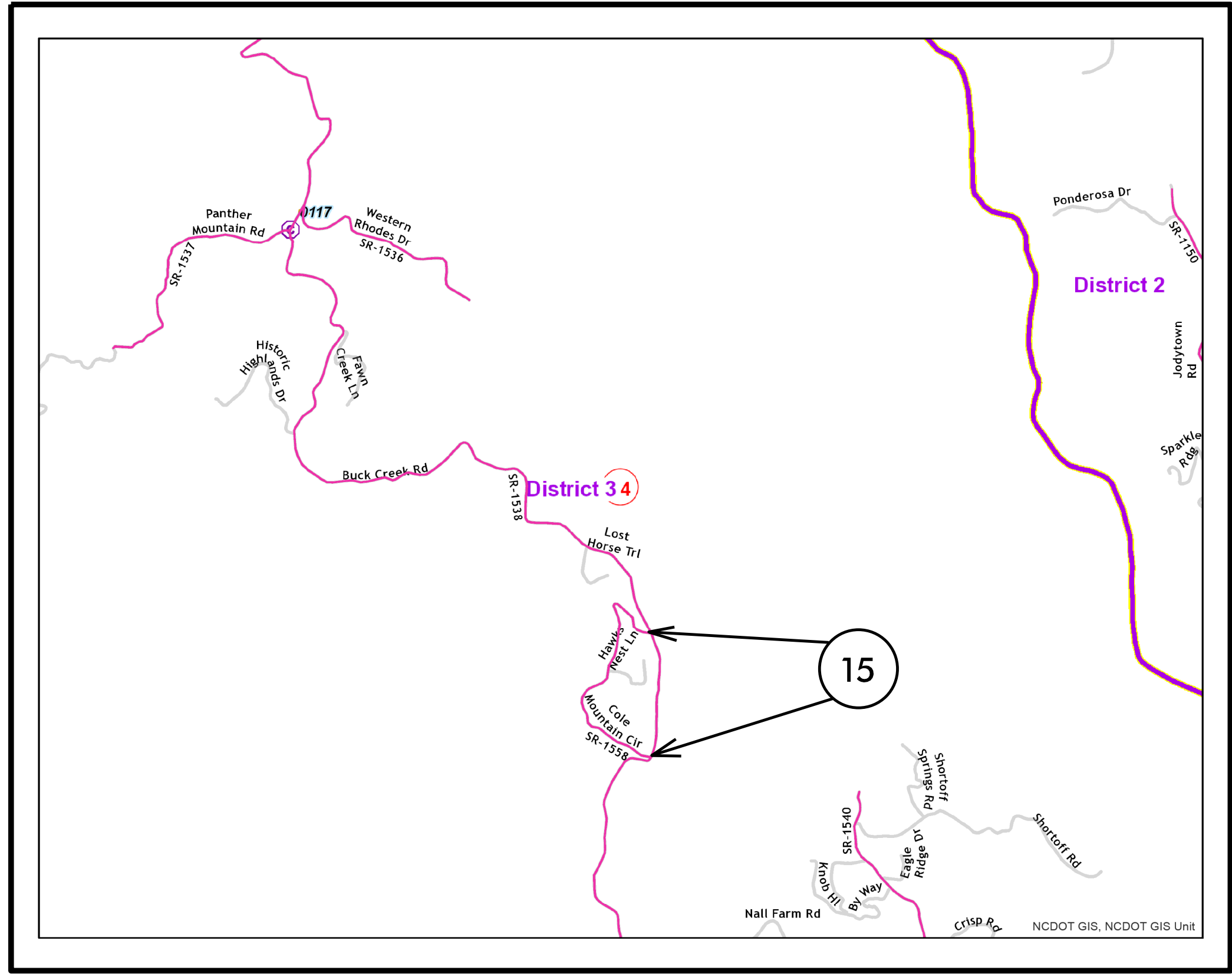
NCDOT GIS, NCDOT GIS Unit

TIP PROJECT: N/A

CONTRACT: DN00646

MACON COUNTY

PROJECT REFERENCE NO.		SHEET NO.
2018CPT.14.13.20562		3
STATE PROJECT	F.A. PROJECT NO.	DESCRIPTION
		DN00646



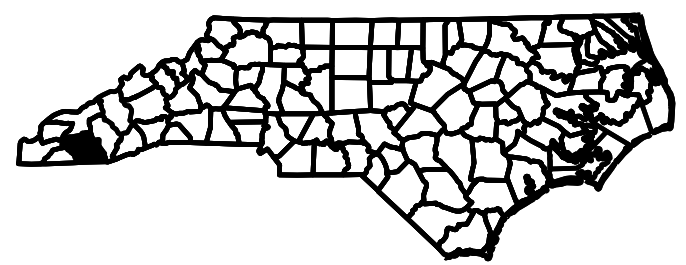
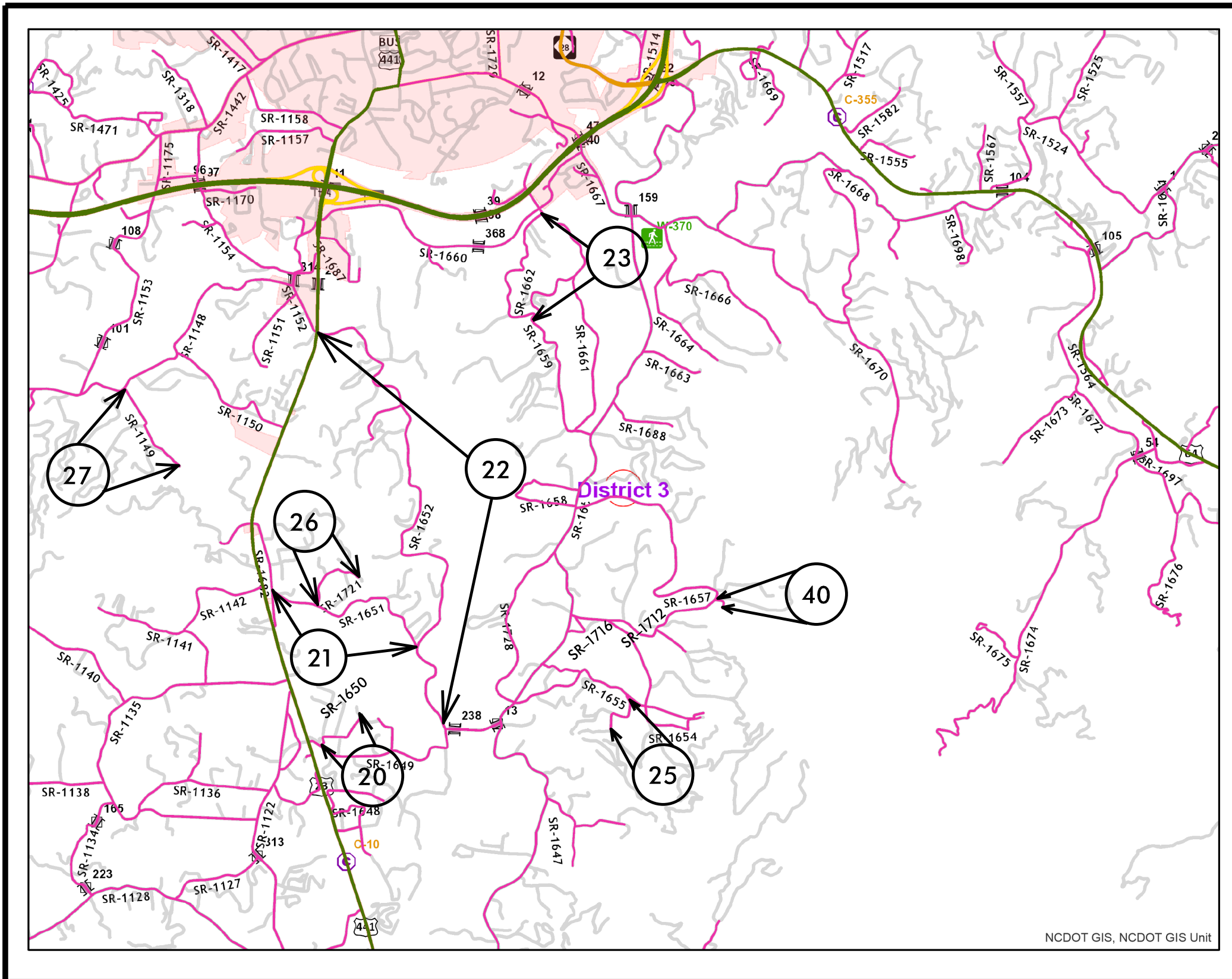
NCDOT GIS, NCDOT GIS Unit

TIP PROJECT: N/A

CONTRACT: DN00646

MACON COUNTY

PROJECT REFERENCE NO.		SHEET NO.
2018CPT.14.13.20562		4
STATE PROJECT	F.A. PROJECT NO.	DESCRIPTION
		DN00646



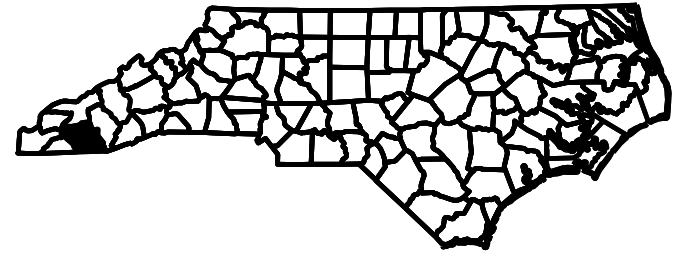
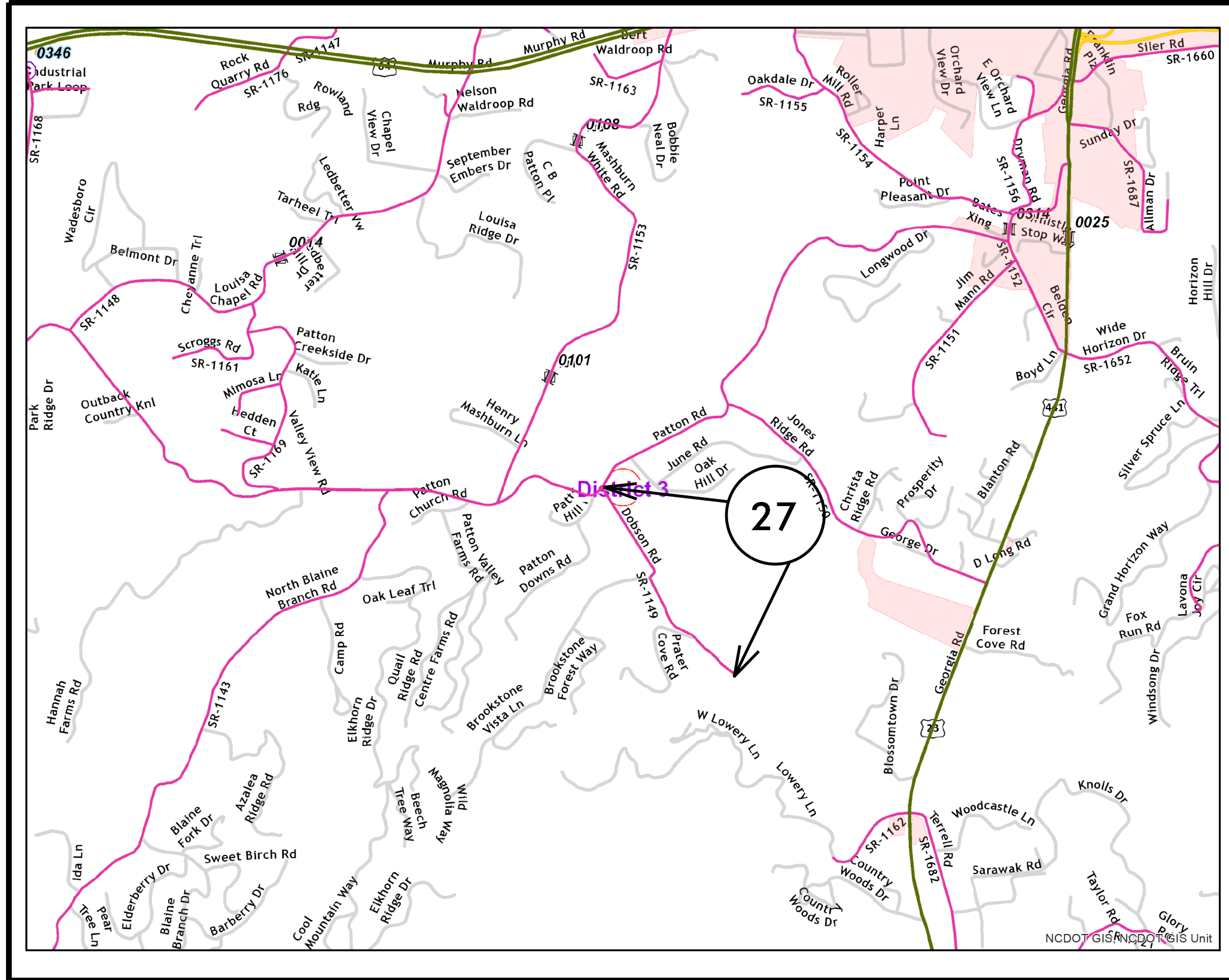
NCDOT GIS, NCDOT GIS Unit

TIP PROJECT: N/A

CONTRACT: DN00646

MACON COUNTY

PROJECT REFERENCE NO.		SHEET NO.
2018CPT 14.13.20562		5
STATE PROJECT	F.A. PROJECT NO.	DESCRIPTION
		DN00646

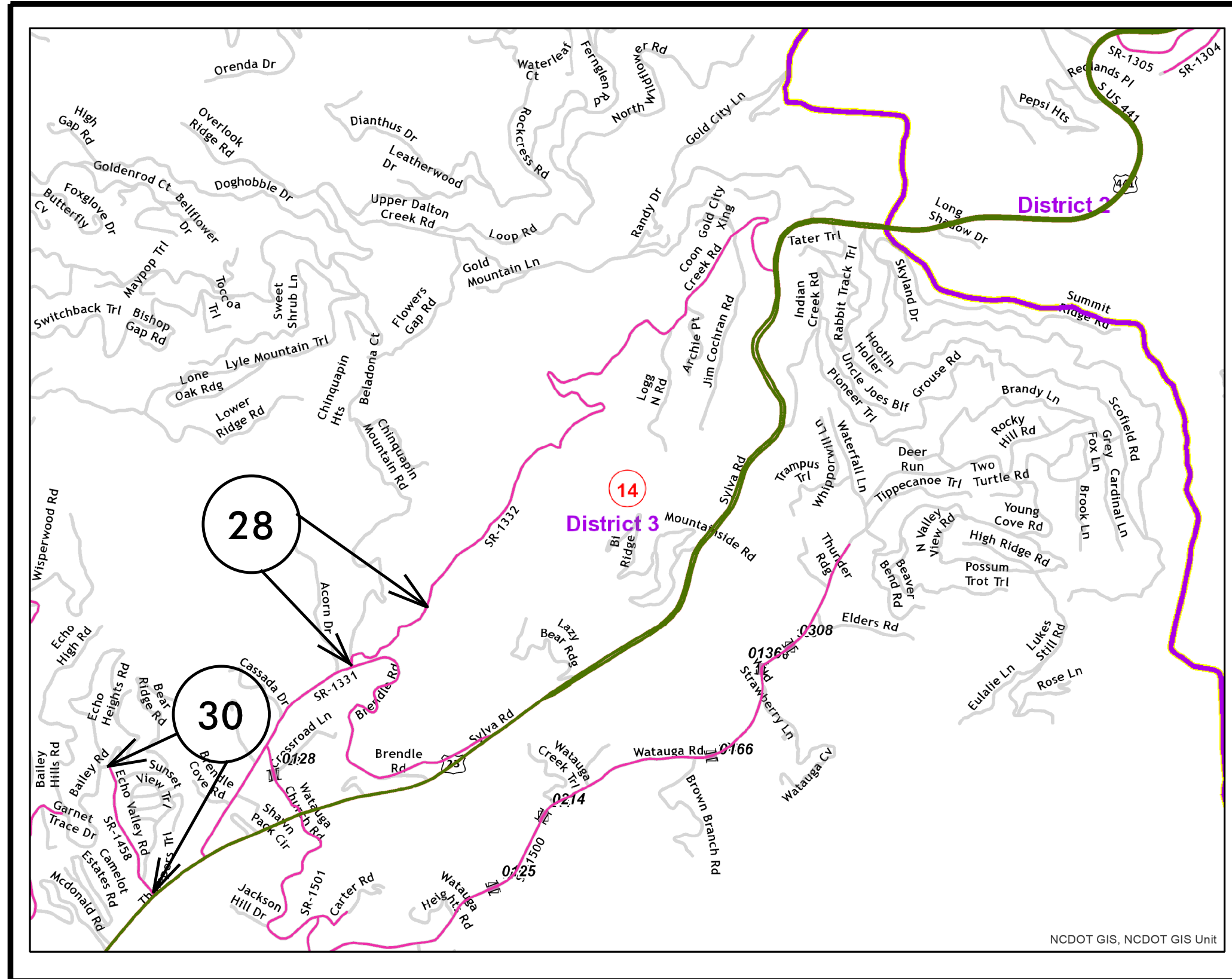


NCDOT GIS Unit

[CONTRACT: DN00646] TIP PROJECT: N/A

MACON COUNTY

PROJECT REFERENCE NO.		SHEET NO.
2018CPT 14.13 20562		6
STATE PROJECT	F.A. PROJECT NO.	DESCRIPTION
		DN00636



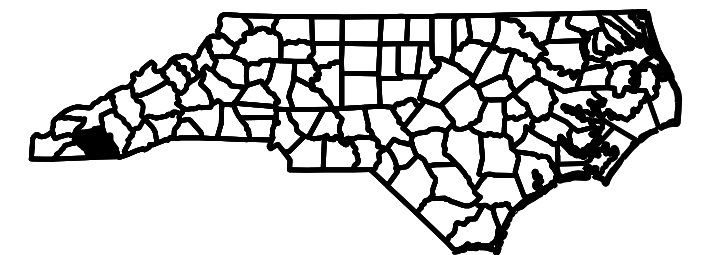
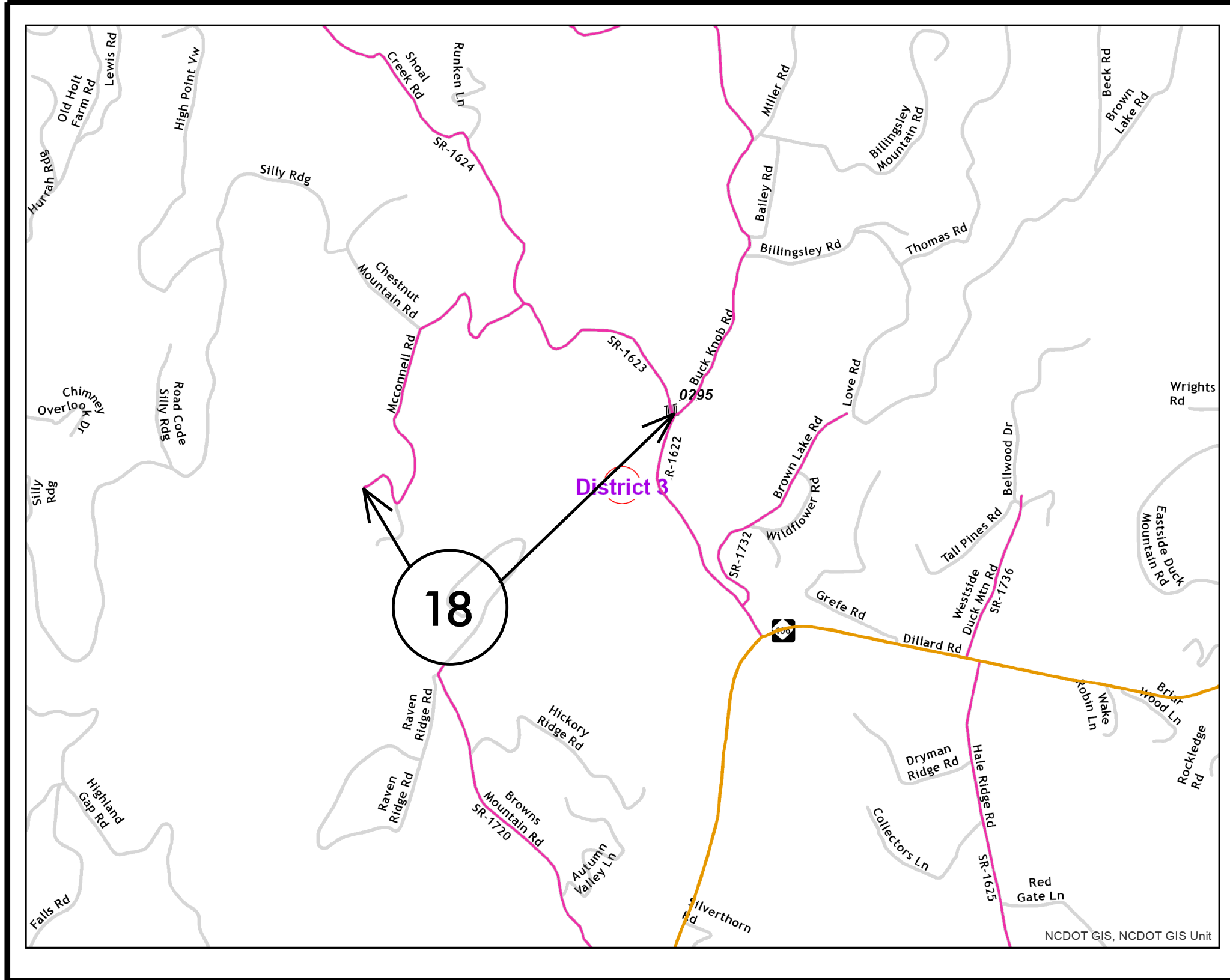
NCDOT GIS, NCDOT GIS Unit

CONTRACT: DN00646

TIP PROJECT: NA

MACON COUNTY

PROJECT REFERENCE NO.		SHEET NO.
2018CPT 14.13.20562		7
STATE PROJECT	F.A. PROJECT NO.	DESCRIPTION
		DN00636



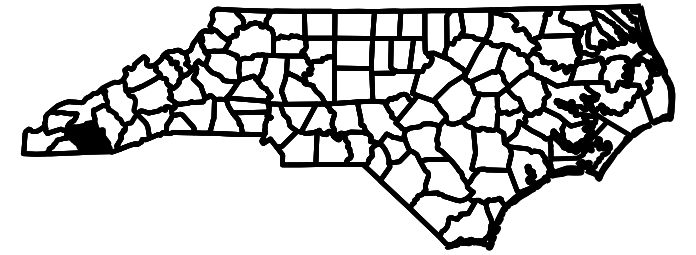
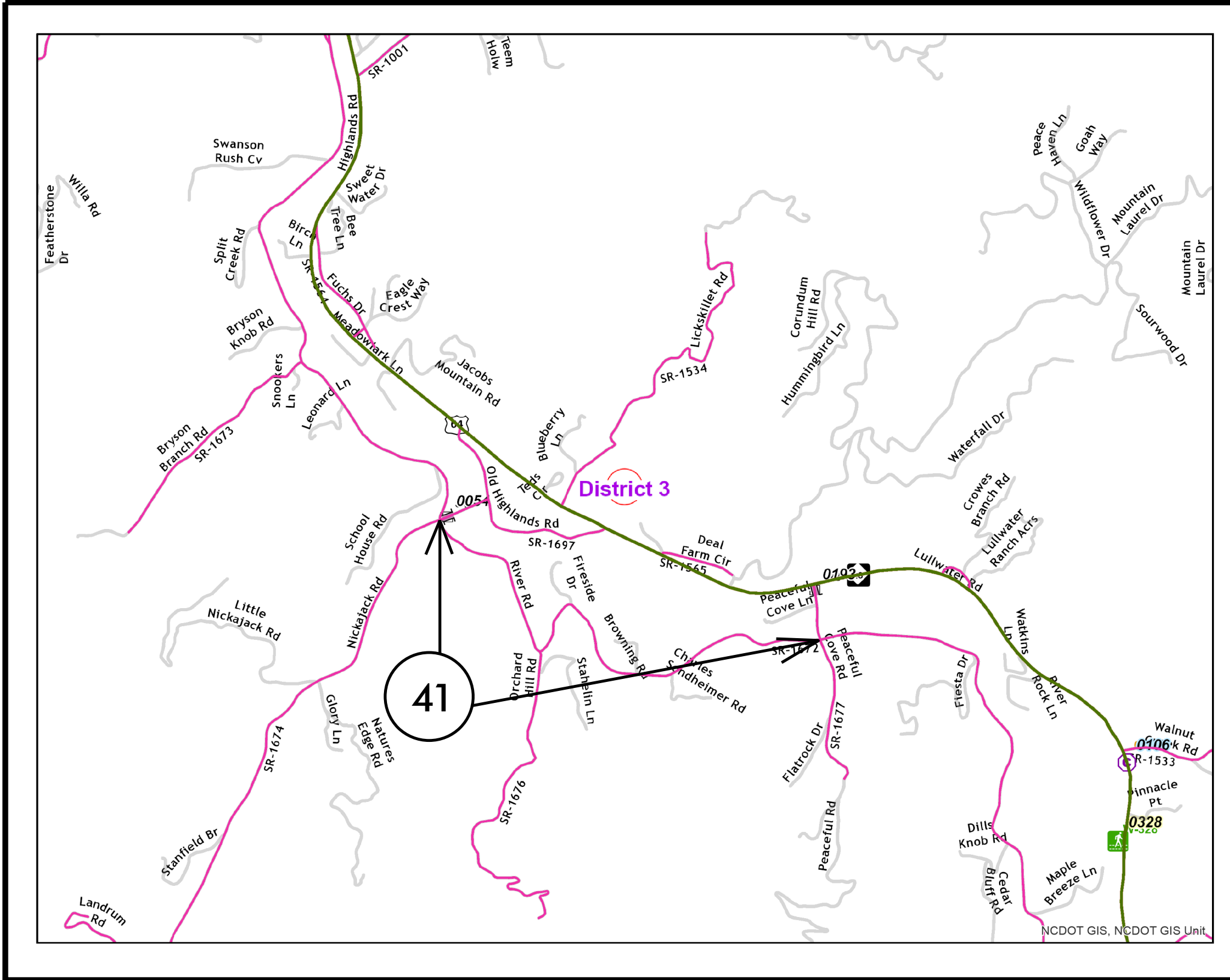
NCDOT GIS, NCDOT GIS Unit

TIP PROJECT: N/A

CONTRACT: DN00646

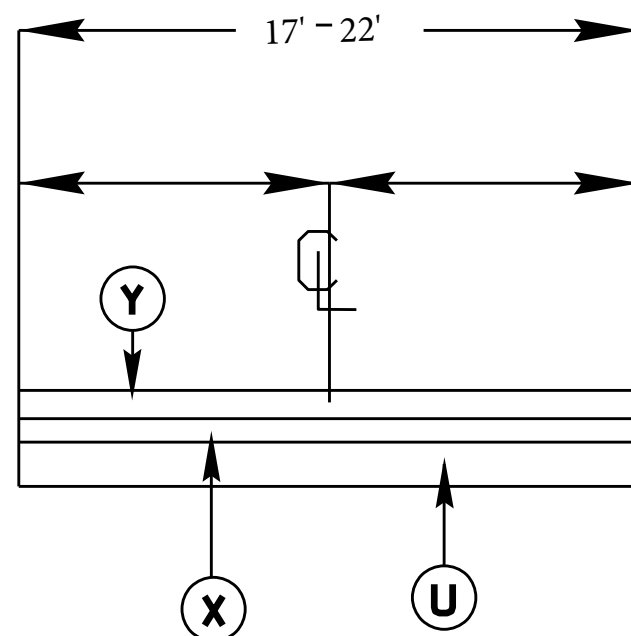
MACON COUNTY

PROJECT REFERENCE NO.		SHEET NO.
2018CPT 14.13.20562		8
STATE PROJECT	F.A. PROJECT NO.	DESCRIPTION
		DN00646

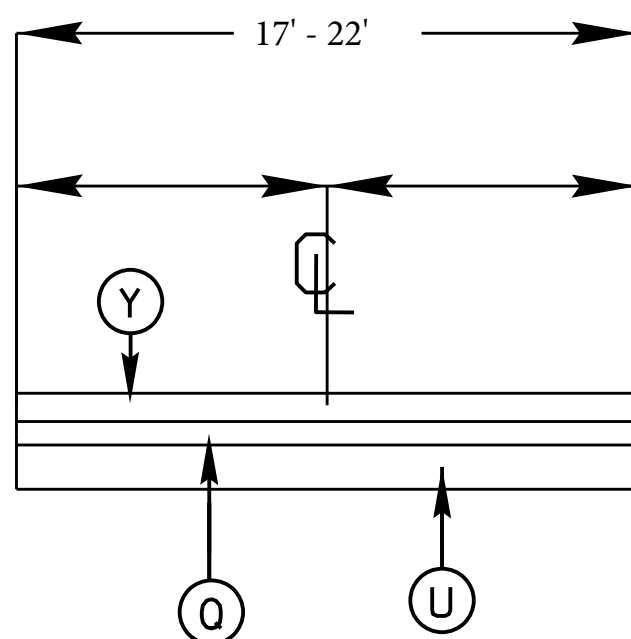


PROJECT REFERENCE NO.		SHEET NO.
2018CPT.14.13.20562		9
STATE PROJECT	P.A. PROJECT NO.	DESCRIPTION
		DN00646

TYPICAL 1



TYPICAL 2









SURFACING SCHEDULE




ITEM NO	DESCRIPTION
X	ASPHALT SURFACE TREATMENT DOUBLE SEAL
Y	FOG SEAL
U	EXISTING ASPHALT
Q	ASPHALT SURFACE TREATMENT MAT- DOUBLE SEAL

NOTE- TYPICAL 2 QUANTITY IS ONLY A ESTIMATE FOR USE IN DISTRESSED AREAS THROUGH OUT ALL MAPS AS DIRECTED BY PROJECT ENGINEER



PROJECT NO.	SHEET NO.	TOTAL NO.
2018CPT.14.13.20562	10	



County	Route Name	Road Name	Route Name	Road Name
056-Macon	SR-1342	Allen Rd	SR-1349	Old Mill Rd
Map-1			Map-2	
	Begin	End		Begin



County	Route Name	Road Name	Route Name	Road Name
056-Macon	SR-1378	Bennett Rd	SR-1383	Lloyd Talent Rd
Map 3			Map 4	
	Begin	End		Begin

County	Route Name	Road Name	Route Name	Road Name
056-Macon	SR-1384	Trimont Lake Rd	SR-1386	Willis Cove Rd
Map 5			Map 6	
	Begin	End		Begin





PROJECT NO.	SHEET NO.	TOTAL NO.
2018CPT.14.13.20562	11	





County	Route Name	Road Name	Route Name	Road Name	
056-Macon	SR-1388	Austin Welch Rd	SR-1389	Daves Creek Rd	
Map 7			Map 8		
	Begin			Begin	





County	Route Name	Road Name	Route Name	Road Name	
056-Macon	SR-1391	Smith Rd	SR-1393	Wilds Cove Rd	
Map 9			Map 10		
	Begin			End	

County	Route Name	Road Name	Route Name	Road Name	
056-Macon	SR-1431	Carson Cove Rd	SR-1519	Deal Rd	
Map 11			Map 12		
	Begin			End	





PROJECT NO.	SHEET NO.	TOTAL NO.
2018CPT.14.13.20562	12	





County	Route Name	Road Name	Route Name	Road Name
056-Macon	SR-1555	Norris McConnel Rd	SR-1557	Sugarfork Church Rd
Map 13			Map 14	
	Begin	End		
				End





County	Route Name	Road Name	Route Name	Road Name
056-Macon	SR-1558	Cole Mtn Cir	40001570	Holly Hills Vista Rd
Map 15			Map 16	
	Begin	End		
				End

County	Route Name	Road Name	Route Name	Road Name
056-Macon	40001571	Crane Cir	SR-1623	McConnell Rd
Map 17			Map 18	
	Begin	End		
				End




PROJECT NO.	SHEET NO.	TOTAL NO.
2018CPT.14.13.20562	13	




County	Route Name	Road Name	Route Name	Road Name	
056-Macon	SR-1636	Tessente Rd	SR-1650	Green Vale Ln	
Map 19			Map 20		
	Begin			Begin	
					
		End		End	




County	Route Name	Road Name	Route Name	Road Name	
056-Macon	SR-1651	John Teague Rd	SR-1652		
Map 21			Map 22		
	Begin			Begin	
					
		End		End	

County	Route Name	Road Name	Route Name	Road Name	
056-Macon	SR-1662	Wiley Brown Rd	SR-1688	Guffie Rd	
Map 23			Map 24		
	Begin			Begin	
					
		End		End	





PROJECT NO.	SHEET NO.	TOTAL NO.
2018CPT.14.13.20562	14	

County	Route Name	Road Name	Route Name	Road Name
056-Macon	SR-1711	McCoy Rd	SR-1721	Taylor Rd
Map 25			Map 26	
	Begin	End		Begin





County	Route Name	Road Name	Route Name	Road Name
056-Macon	SR-1149	Dobson Rd	SR-1332	Coon Creek Rd
Map 27			Map-28	
	Begin	End		Begin

County	Route Name	Road Name	Route Name	Road Name
056-Macon	SR-1396	Ray Creek Rd	SR-1458	Echo Valley Rd
Map 29			Map-30	
	Begin	End		Begin




PROJECT NO.	SHEET NO.	TOTAL NO.
2018CPT.14.13.20562	15	




County	Route Name	Road Name	Route Name	Road Name	
056-Macon	SR-1508	Hunnicut Ln	SR-1509	John Justice Rd	
Map 31			Map-32		
	Begin			Begin	
					
		End		End	



County	Route Name	Road Name	Route Name	Road Name	
056-Macon	SR-1510	Old Cat Creek Rd	SR-1511	2nd St	
Map-33			Map 34		
	Begin			Begin	
					
		End		End	

County	Route Name	Road Name	Route Name	Road Name	
056-Macon	SR-1516	Saunders Rd	SR-1518	Holland Ayers Rd	
Map 35			Map 36		
	Begin			Begin	
					
		End		End	

PROJECT NO.	SHEET NO.	TOTAL NO.
2018CPT.14.13.20562	16	

County	Route Name	Road Name	Route Name	Road Name
056-Macon	SR-1556	Burgess Rd	SR-1559	Kirkland Rd
Map 37			Map 38	
	Begin	End		Begin

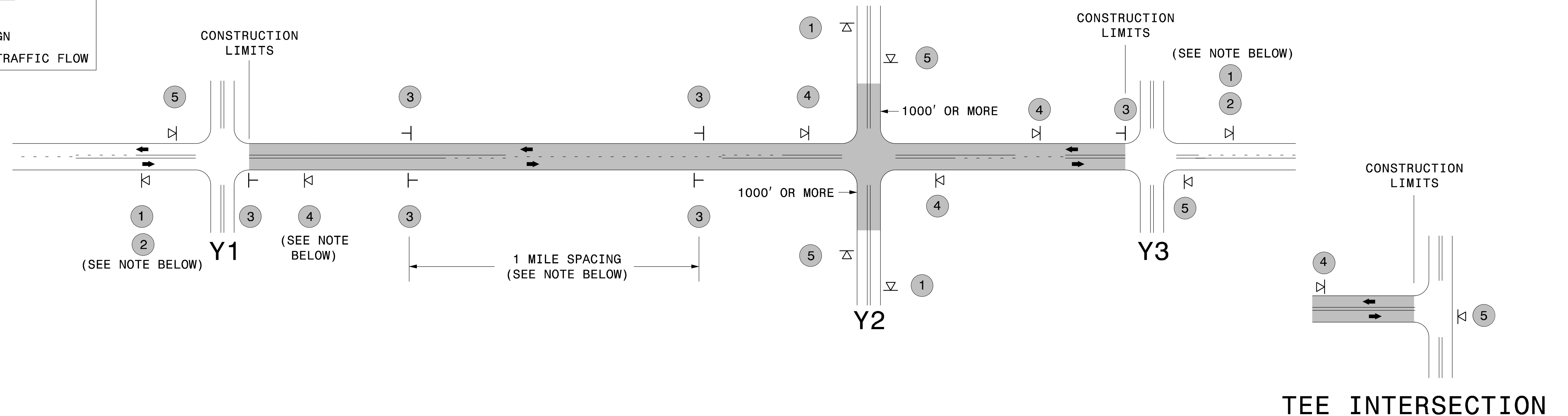
County	Route Name	Road Name	Route Name	Road Name
056-Macon	SR-1561	Old Thomas Rd	SR-1656	Old Frazier Rd
Map-39			Map-40	
	Begin	End		Begin

County	Route Name	Road Name
056-Macon	SR-1672	River Rd
Map-41		
	Begin	End

SIGNING FOR ASPHALT SURFACE TREATMENT

LEGEND

- ◻ PORTABLE SIGN
- ┌ STATIONARY SIGN
- ← DIRECTION OF TRAFFIC FLOW




MAINLINE (-L-) SIGNING

-Y- LINE SIGNING

SIGNING NOTES AND PLACEMENT PER DIRECTION	1	 	<ul style="list-style-type: none"> - PLACE 1000' PRIOR TO BEGINNING OF CONSTRUCTION LIMITS. ONLY USED ON -Y- LINES IF RESURFACING LIMITS EXTEND 1000' ALONG -Y- LINE. - SIGN #2 ONLY USED WHEN RESURFACING LIMITS ARE 2 OR MORE MILES IN LENGTH. ROUND UP TO THE NEAREST WHOLE NUMBER. DO NOT USE FRACTIONAL OR DECIMAL NUMBERS. 	<p>STATIONARY SIGNING NOT REQUIRED FOR THE FOLLOWING -Y- LINE CONDITIONS:</p> <ol style="list-style-type: none"> 1) LESS THAN 1000' OF RESURFACING ALONG -Y- LINE 2) SUBDIVISION ROADS 3) DEAD END ROADS <p>WHEN PAVING/CONSTRUCTION ACTIVITIES PROCEED ACROSS AN UNSIGNED -Y- LINE, PORTABLE ADVANCE WARNING SIGNS SHALL BE USED ALONG THE -Y- LINE AS SHOWN BELOW. REMOVE UPON COMPLETION OF WORK.</p> <div style="display: flex; justify-content: space-around; align-items: center;"> <div style="text-align: center;"> <small>W20-1 48" X 48"</small> PLACED 500' IN ADVANCE OF FLAGGER. </div> <div style="text-align: center;"> <small>W20-7 A 48" X 48"</small> PLACED 250' IN ADVANCE OF FLAGGER. </div> </div>
	3	 	<ul style="list-style-type: none"> - ALTERNATE THE FOLLOWING TWO SIGNS: - STARTING WITH "LOOSE GRAVEL" (W8-7) FOLLOWED BY "UNMARKED PAVEMENT". - PLACE INITIALLY AT THE CONSTRUCTION LIMITS AND SPACED 1 MILE APART THEREAFTER. - AT TEE INTERSECTIONS INSTALL INITIALLY 0.5 MILE FROM INTERSECTION AND SPACE 1 MILE APART THEREAFTER. 	
	4		<ul style="list-style-type: none"> - THESE ARE FOR -Y- LINES THAT ARE "THROUGH" ROADWAYS. DEAD END AND SUBDIVISION ROADS ARE NOT "THROUGH" ROADWAYS. - INSTALL 500' +/- FROM EACH -Y- LINE APPROACH AS SHOWN ABOVE. - FOR MULTIPLE -Y- LINES THAT ARE SEPARATED BY 0.25 MILES OR LESS, TREAT AS A SINGLE UNIT AND INSTALL WITHIN 500' OF EACH APPROACH. - A MAXIMUM OF 2 SIGN SETS PER MILE. DO NOT INSTALL WHEN -Y- LINES ARE WITHIN 0.5 MILES FROM "END ROAD WORK" SIGN. 	
	5		<ul style="list-style-type: none"> PLACE 500' FOLLOWING THE END OF CONSTRUCTION LIMITS OR AS SHOWN WHEN WORK ENDS AT A 3-WAY TEE INTERSECTION. 	
	<p>THE ABOVE SIGNS ARE ALL THAT ARE REQUIRED FOR A CONTRACTOR TO BEGIN A RESURFACING CONTRACT. ANY ADDITIONAL SIGNS REQUESTED BY NCDOT DIVISIONS SHALL BE INSTALLED WITHIN 7 BUSINESS DAYS OF THE START OF CONTRACT WORK.</p>			

MAPS LESS THAN 2 MILES

FOR AST RESURFACING MAPS WITH CONSTRUCTION LIMITS LESS THAN 2 MILES IN LENGTH, USE A STATIONARY "LOOSE GRAVEL" SIGN AT THE BEGINNING CONSTRUCTION LIMIT FOLLOWED BY AN "UNMARKED PAVEMENT" SIGN MIDWAY THROUGH AND AN "END ROAD WORK" SIGN AT THE END CONSTRUCTION LIMIT.



**ADVANCE WARNING SIGNS
FOR
2-LANE ROADWAY
ASPHALT SURFACE TREATMENT**